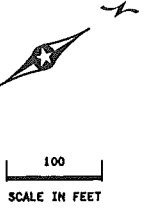


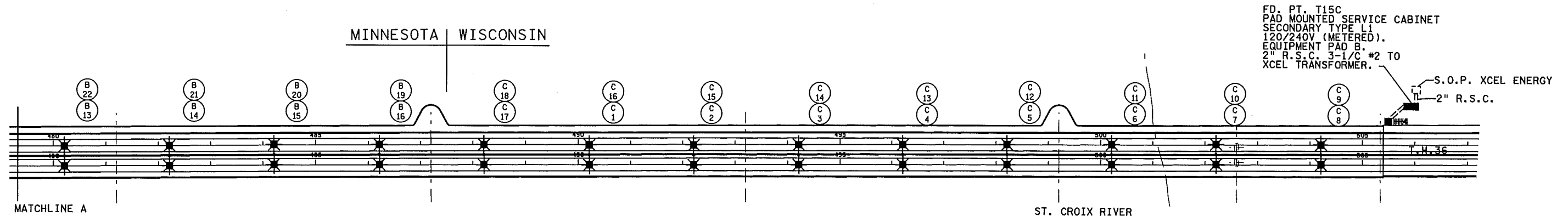
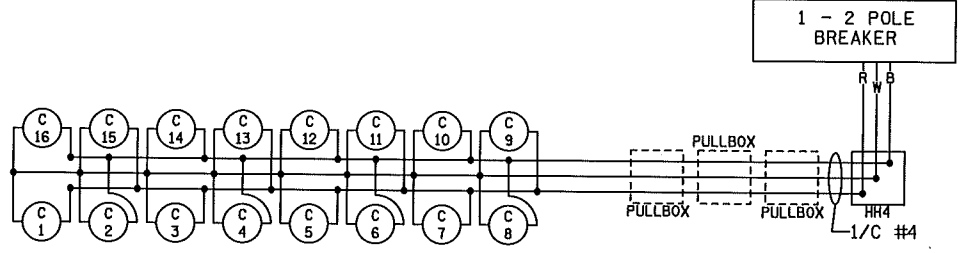
SEE SHEET SL7 FOR LEGEND



FEEDPOINT T15C
LIGHTING STANDARDS AND BASES

NO.	STATION	LT.	RT.	LOCATION	TYPE
1	490+20	X		EB36	9BD-40
2	492+20	X			
3	494+20	X			
4	496+20	X			
5	498+20	X			
6	500+20	X			
7	502+20	X			
8	504+20	X		EB36	9BD-40

DASHED LINES DENOTE INPLACE ITEMS
W DENOTES NEUTRAL CONDUCTOR
B AND R DENOTE CURRENT CARRYING CONDUCTORS
FD. PT. T15C
240/480 VOLT



DISTRICT #: METRO
 IPLOT NAME: 18221-011107
 PATH & FILENAME: IP_PWP\d152402\18221-0111\l0.dgn
 PLOTTED/REVISED: 6/10/2013

BY	DATE	REVISIONS	FEEDPOINT: T15C	LOCATION: T.H. 36 at ST CROIX RIVER	LIGHTING PLAN
			METER ADDRESS: TBD		
DRAWN BY: PB CKD BY: GB DATE: 5/2013			CERTIFIED BY <i>Michael P. Lubensky</i> LIC. NO. 19863 DATE: 6/10/2013 <small>LICENSED PROFESSIONAL ENGINEER</small>		STATE PROJ. NO. 8221-01 (T.H. 36) SHEET NO. SL7 OF SL7 SHEETS