

State Aid Project Tracking On-Line Map Guidance

October 2019

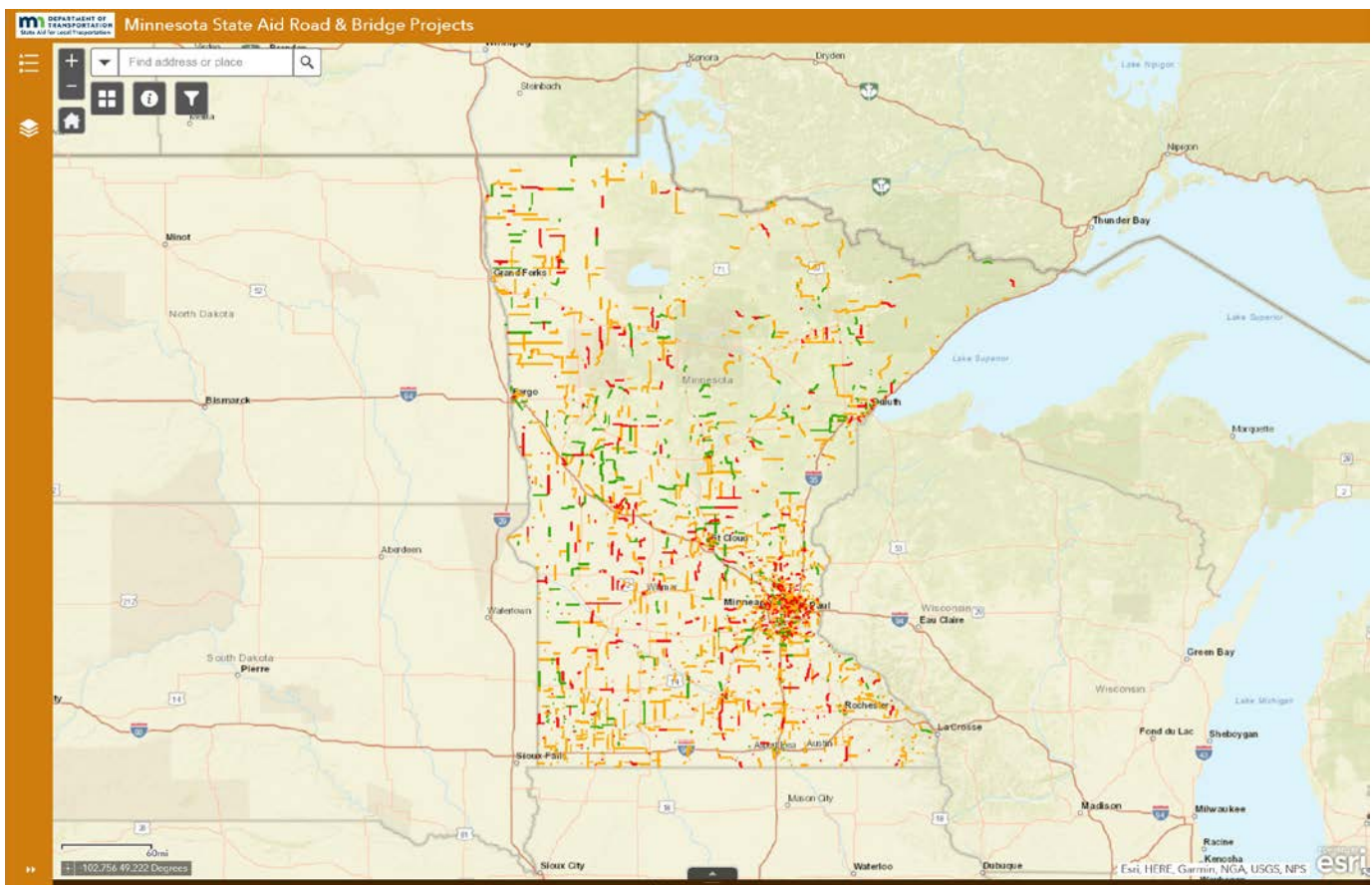


The State Aid Project Tracking map includes current year projects, future (+4 years) and past (-4 years) on Minnesota's local State Aid network of roads. Clicking a project line will display a pop-up dialog box with additional project information. Additionally, tied and suspended project layers are included.

Projects on the map are dependent on records within the centralized State Aid Project Tracking system. In order to be included on the map project records require key geographic and schedule data. Geographic and schedule data gaps can occur and occasionally projects can be misrepresented. Please contact <mailto:saltirhelp.dot@state.mn.us> or your local [DSAE](#) if you know of errors or omissions on the map.










Occasionally, known State Aid projects do not appear as plotted features on the map. As well as the for-mentioned geographic and schedule data omissions, the following can also contribute to missing projects:

- The project was not let by a city or county so lacks a geographic location code
- The project occurs on an unspecified road type
- The project occurs on a new road that currently lacks a geographic location record
- The project occurs on multiple roadway alignments, county or city wide
- The project occurs on an off-road location, ex: trails or buildings



(Over)

Tools and Features

 Find address or place 	<p>Start typing a project number in this space to quickly drill down to the project needed. Click the magnifying glass to zoom to the project on the map.</p>
	<p>This link provides a series of base map backgrounds to select, including imagery, if the default background is unsuitable.</p>
	<p>This link provides helpful text information about the map including plotting criteria, cartographic standards, why certain projects may not be included and the standard MnDOT data disclaimer.</p>
	<p>This is a new filtering tool to display a project sub-set on the map. Currently, the filters are on the Project Type (SP or SAP), but additional filters can be added upon request.</p>
	<p>Zoom in/out.</p>
	<p>Return to home or statewide view.</p>
	<p>Map Legend and symbology for each layer.</p>
	<p>Map Layer list. Layers can be toggled on or off as needed.</p>