

MnDOT Standard Signs and Markings Manual

I SERIES: INFORMATIONAL

	Sign Code	Page
WELCOME TO MINNESOTA.....	I2-X1 (old I2-10)	1
VISIT AGAIN	I2-X2 (old I2-12)	2
County Name Marker	I2-X3 (old I2-5).....	3
City Name Marker (with Population).....	I2-X4 (old I2-3).....	4
Tribal Government Jurisdictional Boundary	I2-X4a	5
County Name/City Name Marker (with Population)	I2-X4b	6
Reservation without Dakota-Ojibwe Language	I2-X6.....	7
Reservation with Dakota-Ojibwe language	I2-X6a	8
Treaty Boundary	I2-X7.....	9
Lake or Stream Name Marker	I-3 (old I3-1)	10
Tribal Lake or Stream Name Marker.....	I-3M	11



66 x 42; Radius 6"
Contact the State Sign Shop for design details.

I2-X1 (old I2-10)
WELCOME TO MINNESOTA

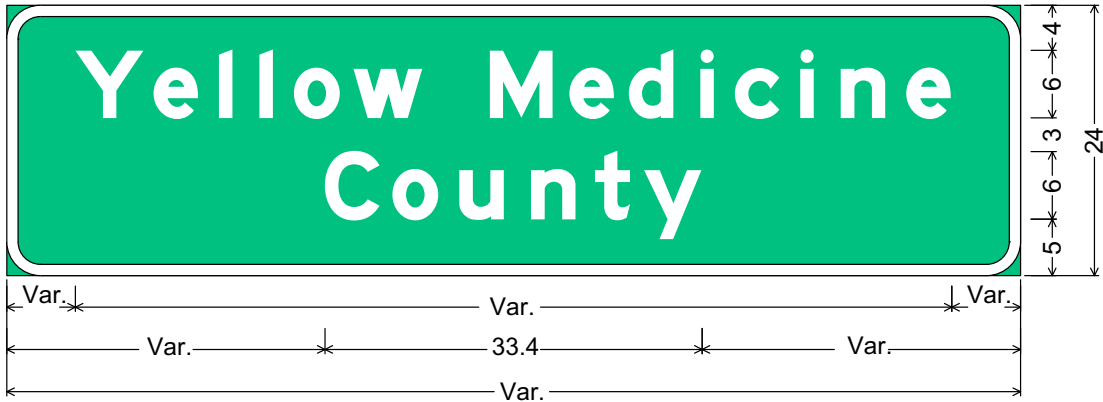
COLORS: FULLY RETROREFLECTORIZED. APPROVED COLORS ON
FILE WITH THE STATE SIGN SHOP.



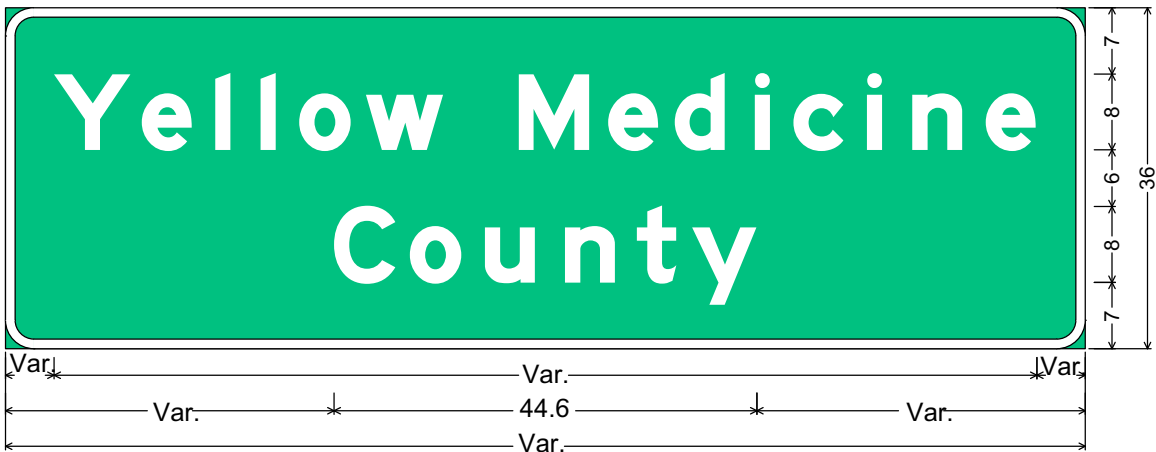
66 x 42; Radius 6"
Contact the State Sign Shop for design details

I2-X2 (old I2-12)
VISIT AGAIN

COLORS:
FULLY RETROREFLECTORIZED. APPROVED COLORS ON FILE WITH
THE STATE SIGN SHOP.



3.0" Radius, 1.0" Border, White on Green;
 "Yellow Medicine", E Mod 2K; "County", E Mod 2K;



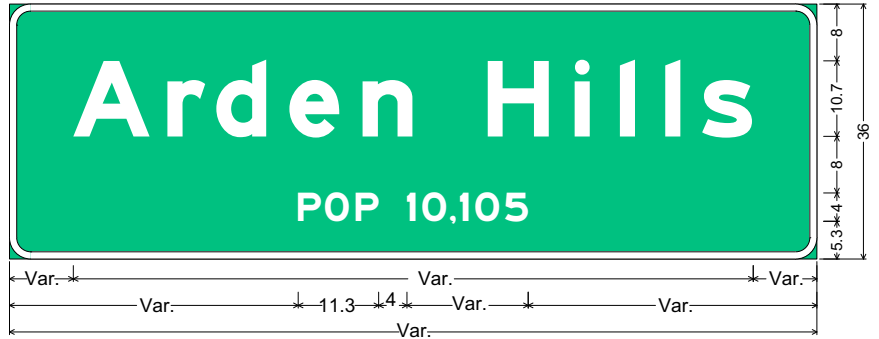
YELLOW MEDICINE COUNTY;
 1.0" Border, White on Green;
 "Yellow Medicine", E Mod 2K; "County", E Mod 2K;

I2-X3 (old I2-5)
County Name Marker

COLORS:
 LEGEND, BORDER - WHITE
 BACKGROUND - GREEN (RETROREFLECTIVE)



ARDEN HILLS POP 10,105;
 1.0" Border, White on, Green;
 "Arden Hills", E Mod 2K; "POP",
 E Mod 2K; "10,105", E Mod 2K;



I2-X4;
 3.0" Radius, 1.0" Border, White on, Green;
 "Arden Hills", E Mod 2K; "POP 10,105", E Mod 2K;



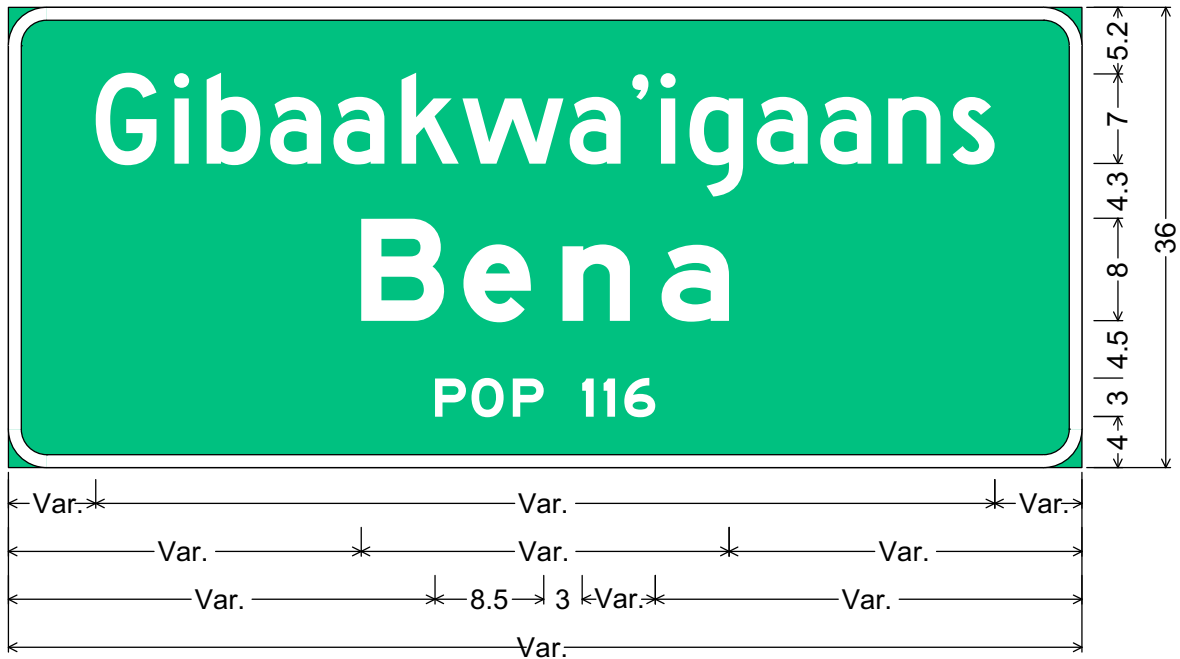
I2-X4;
 3.0" Radius, 1.0" Border, White on, Green;
 "Brooklyn", E Mod 2K; "Center", E Mod 2K;
 "POP 45,208", E Mod 2K;



BROOKLYN CENTER POP 45,208;
 1.3" Border, White on, Green; "Brooklyn", E Mod 2K; "Center", E Mod 2K; "POP", E
 Mod 2K; "45,208", E Mod 2K;

I2-X4 (old I2-3) City Name Marker (with Population)

COLORS:
 LEGEND, BORDER - WHITE
 BACKGROUND - GREEN (RETROREFLECTIVE)



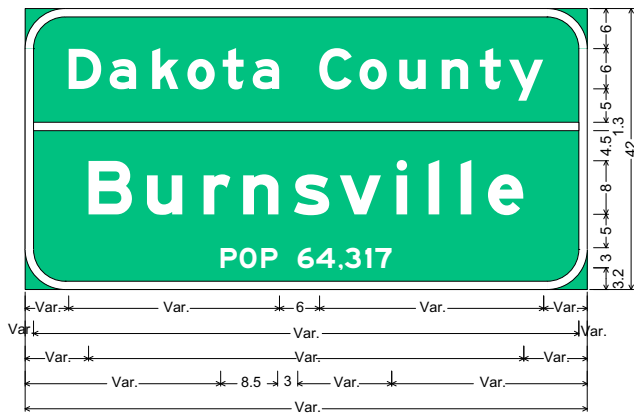
I2-X4a;

3.0" Radius, 1.0" Border, White on, Green;

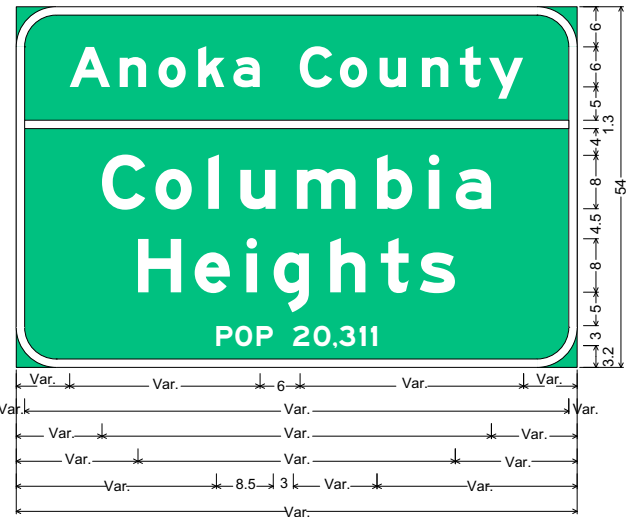
"Gibaakwa'igaans", D 2K; "Bena", E Mod 2K; "POP 116", E Mod 2K;

I2-X4a Tribal Government Jurisdictional Boundary

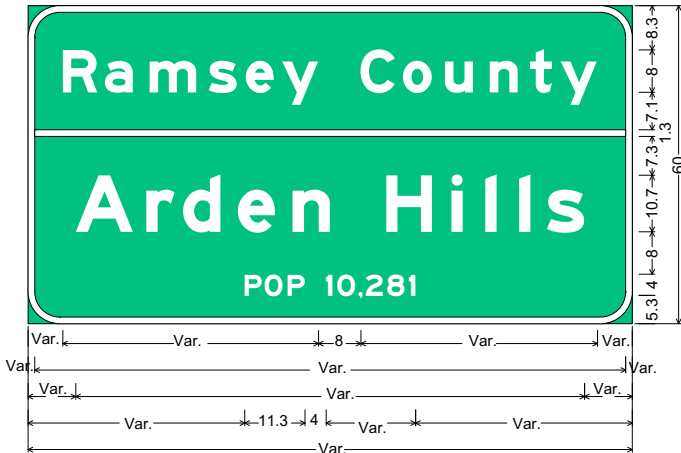
COLORS:
 LEGEND, BORDER - WHITE
 BACKGROUND - GREEN (RETROREFLECTIVE)



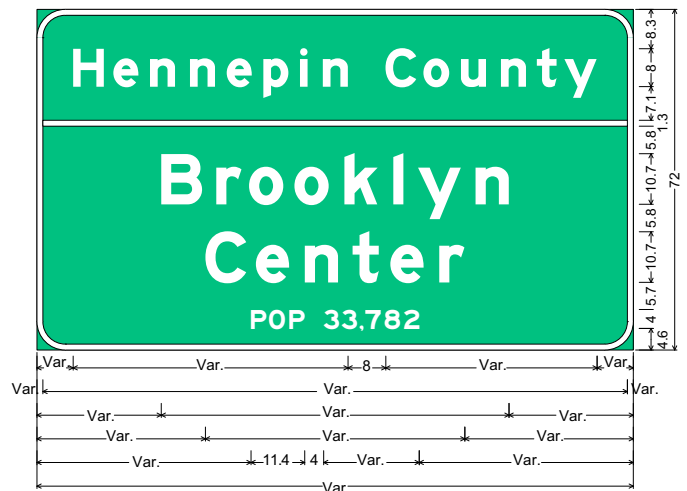
I2-X4b;
 6.0" Radius, 1.3" Border, White on, Green;
 "Dakota County", E Mod 2K; "Burnsville", E Mod 2K;
 "POP 64,317", E Mod 2K;



I2-X4b;
 6.0" Radius, 1.3" Border, White on, Green;
 "Anoka County", E Mod 2K; "Columbia", E Mod 2K; "Heights", E Mod 2K;
 "POP 20,311", E Mod 2K;



I2-X4b;
 6.0" Radius, 1.3" Border, White on, Green;
 "Ramsey County", E Mod 2K; "Arden Hills", E Mod 2K;
 "POP 10,281", E Mod 2K;



I2-X4b;
 6.0" Radius, 1.3" Border, White on, Green;
 "Hennepin County", E Mod 2K; "Brooklyn", E Mod 2K; "Center", E Mod 2K;
 "POP 33,782", E Mod 2K;

I2-X4b County Name/City Name Marker (with Population)

COLORS:
 LEGEND, BORDER - WHITE
 BACKGROUND - GREEN (RETROREFLECTIVE)



Mille Lacs Reservation Est IN 1855 TREATY;
 6.0" Radius, 1.3" Border, White on, Green;
 Rounded Rectangle 10.5" Radius; "Mille Lacs", E Mod 2K; "Reservation", E Mod 2K;
 "ESTABLISHED IN 1855 TREATY", D 2K;

I2-X6
Reservation without Dakota-Ojibwe Language

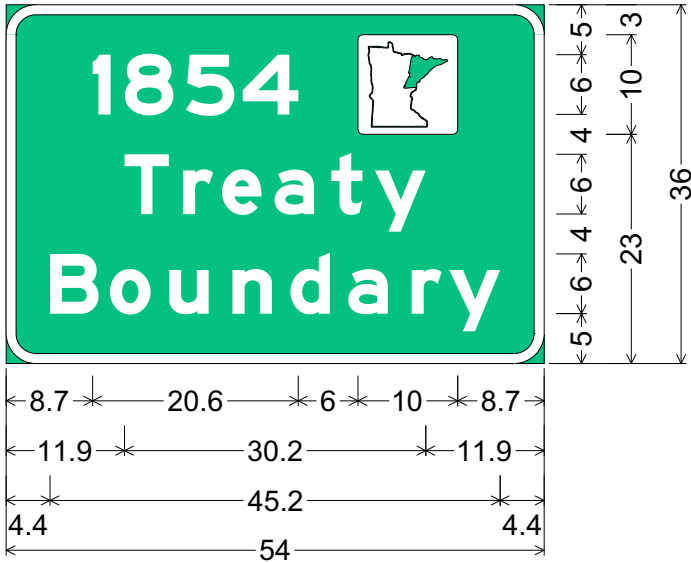
COLORS:
 LEGEND, BORDER - WHITE
 BACKGROUND - GREEN (RETROREFLECTIVE)



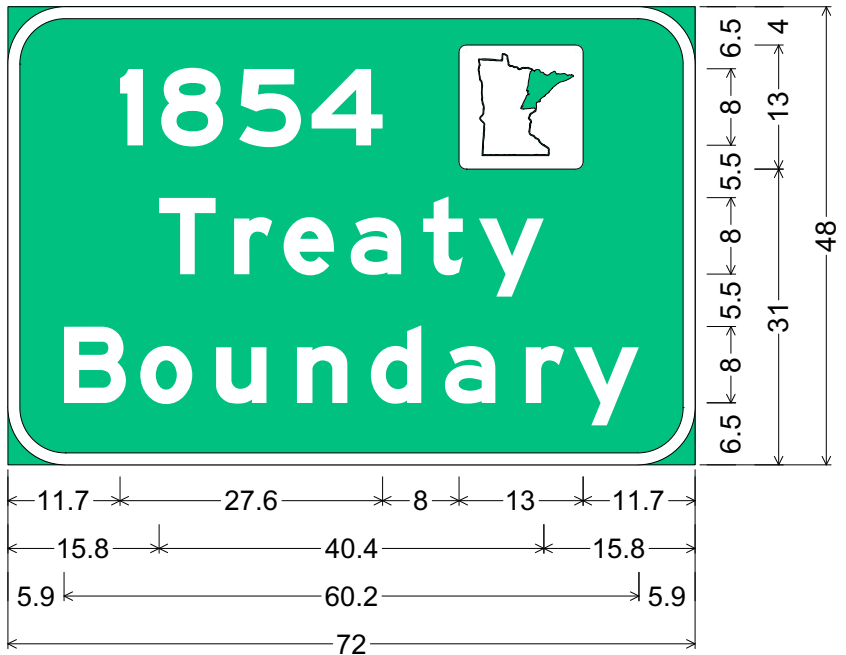
Mille Lacs Reservation Est. in 1855 TREATY;
 6.0" Radius, 1.3" Border, White on, Green;
 "Misi-zaaga'iganiing", D 2K; Rounded Rectangle 8.0" Radius;
 "Mille Lacs", E Mod 2K; "Reservation", E Mod 2K;
 "ESTABLISHED IN 1855 TREATY", D 2K;

I2-X6a
Reservation with Dakota-Ojibwe language

COLORS:
 LEGEND, BORDER - WHITE
 BACKGROUND - GREEN (RETROREFLECTIVE)



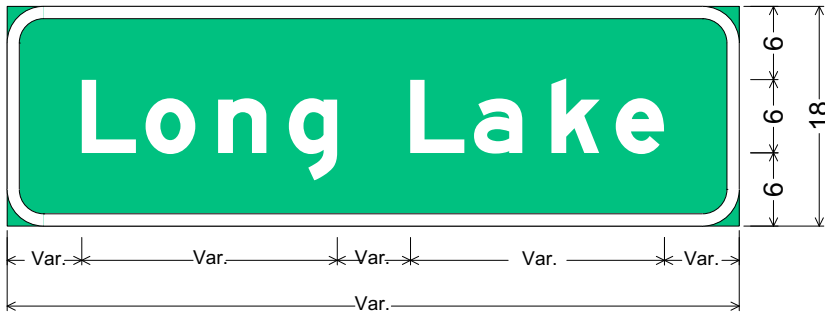
1854 Treaty Boundary;
 3.0" Radius, 1.0" Border, White on, Green;
 "1854", E Mod 2K;
 Rounded Rectangle 0.5" Radius;
 "Treaty", E Mod 2K;
 "Boundary", E Mod 2K;



1854 Treaty Boundary;
 6.0" Radius, 1.3" Border, White on, Green;
 "1854", E Mod 2K;
 Rounded Rectangle 0.8" Radius;
 "Treaty", E Mod 2K; "Boundary", E Mod 2K;

I2-X7
Treaty Boundary

COLORS:
 LEGEND, BORDER - WHITE
 BACKGROUND - GREEN (RETROREFLECTIVE)



3.0" Radius, 1.0" Border, White on, Green;
 "Long Lake", E Mod 2K;



3.0" Radius, 1.0" Border, White on, Green;
 "Long Lake", E Mod 2K;



3.0" Radius, 1.0" Border, White on, Green;
 "Mississippi", E Mod 2K; "River", E Mod 2K;



3.0" Radius, 1.0" Border, White on, Green;
 "Mississippi", E Mod 2K; "River", E Mod 2K;

I-3 (old I3-1)
Lake or Stream Name Marker

COLORS:
 LEGEND, BORDER - WHITE
 BACKGROUND - GREEN (RETROREFLECTIVE)



3.0" Radius, 1.0" Border, White on Green;
 "Manoomini-zaaga'iganing", D 2K; "Wild Rice Lake", E Mod 2K;

I-3M
Tribal Lake or Stream Name Marker

COLORS:
 LEGEND, BORDER - WHITE
 BACKGROUND - GREEN (RETROREFLECTIVE)