






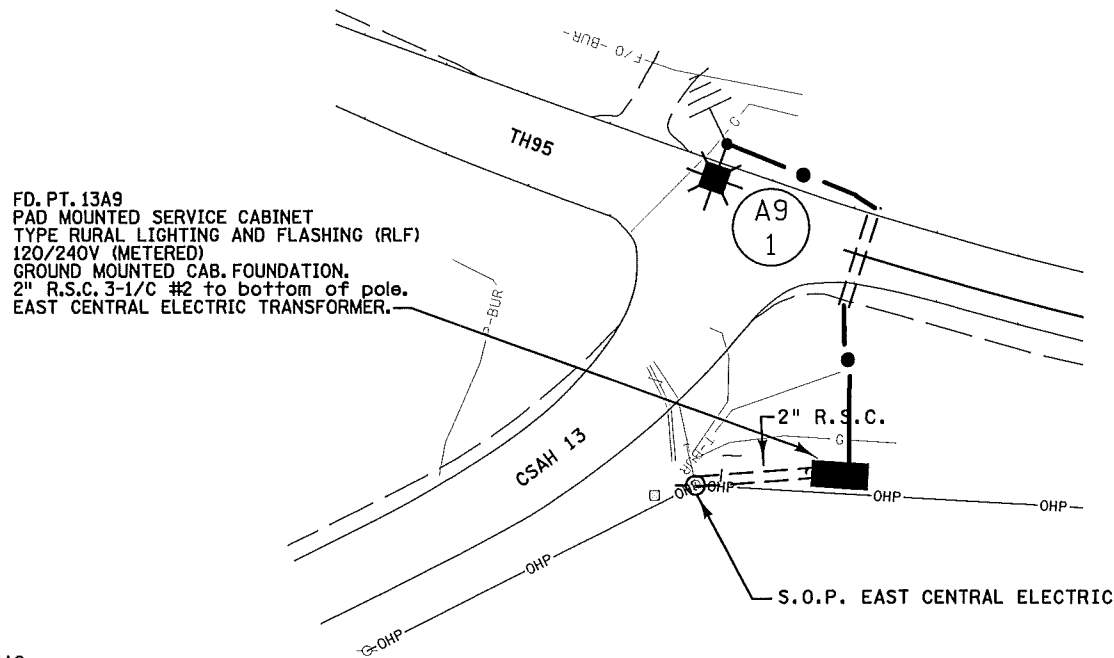
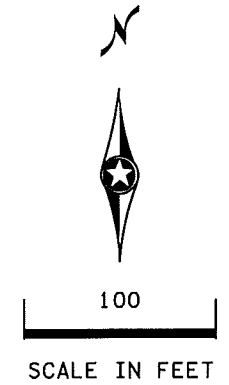
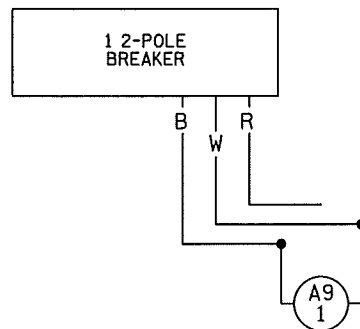


# LEGEND

-  LIGHTING UNIT
-  PAD MOUNTED FD. PT. CABINET 120/240 VOLT
-  DIRECT BURIED CABLE 4 CONDUCTOR #4
-  PERMANENT GROUND ROD (25 OHMS OR LESS)
-  2" RIGID STEEL CONDUIT (R.S.C.)
-  INPLACE POWER POLE
-  -OHP- OVERHEAD POWER LINES

UTILITY OWNERSHIP	
BURIED GAS — G —	MN ENERGY RESOURCES CORP. XCEL ENERGY
BURIED FIBER — F/O -BUR —	WINDSTREAM COMMUNICATIONS
BURIED ELECTRIC — P-BUR —	EAST CENTRAL ENERGY
OVERHEAD ELECTRIC — OHP —	EAST CENTRAL ENERGY
BURIED TELEPHONE — T-BUR —	CENTURYLINK

B AND R DENOTE CURRENT CARRYING CONDUCTORS  
W DENOTES NEUTRAL CONDUCTOR  
13A9  
120/240 VOLT



FD. PT. 13A9  
PAD MOUNTED SERVICE CABINET  
TYPE RURAL LIGHTING AND FLASHING (RLF)  
120/240V (METERED)  
GROUND MOUNTED CAB. FOUNDATION.  
2" R.S.C. 3-1/C #2 to bottom of pole.  
EAST CENTRAL ELECTRIC TRANSFORMER.

FEEDPOINT 13A9  
LIGHTING STANDARDS AND FOUNDATIONS

NO.	STATION	LT.	RT.	LOCATION	TYPE
1	AS SHOWN		X	NB TH95	9-40 LED

PLOTTED/REVISED: 2/5/2015

DISTRICT #: METRO  
PLOT NAME: 18825-389-AS\_BUILT  
PATH & FILENAME: IP\_PWP-d\562293\8825-389-AS\_BUILT.dgn

BY	DATE	REVISIONS	FEEDPOINT: 13A9	LOCATION: T.H. 95 at C.S.A.H. 13	<b>LIGHTING PLAN</b>
EK	02/2015	ASBUILTS: MOVED LIGHTING CABINET & DB CABLE	METER ADDRESS: 4795 ISANTI TRAIL, NORTH BRANCH 55056.		
DRAWN BY: PB    CKD BY: GB    DATE: 10/2013			CERTIFIED BY: <i>Michael P. Dubinsky</i> LIC. NO. 19863    DATE: 2/5/2015		STATE PROJ. NO. 8825-389
					SHEET NO. 9 OF 13 SHEETS