






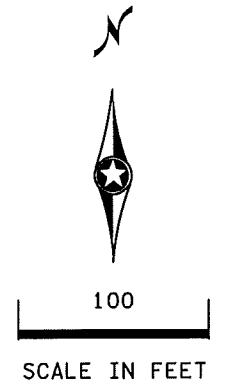
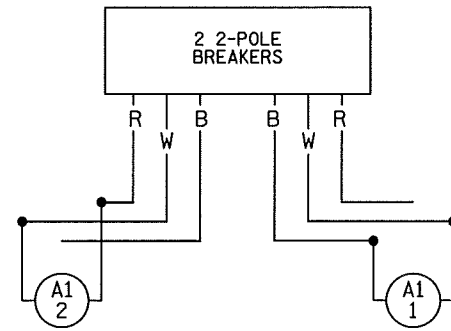


LEGEND

-  LIGHTING UNIT
-  PAD MOUNTED FD. PT. CABINET 120/240 VOLT EQUIPMENT PAD
-  DIRECT BURIED CABLE 4 CONDUCTOR #4
-  PERMANENT GROUND ROD (25 OHMS OR LESS)
-  3" CONTINUOUS PVC BORED (UNLESS OTHERWISE NOTED)
-  INPLACE POWER POLE
-  OVERHEAD POWER LINE

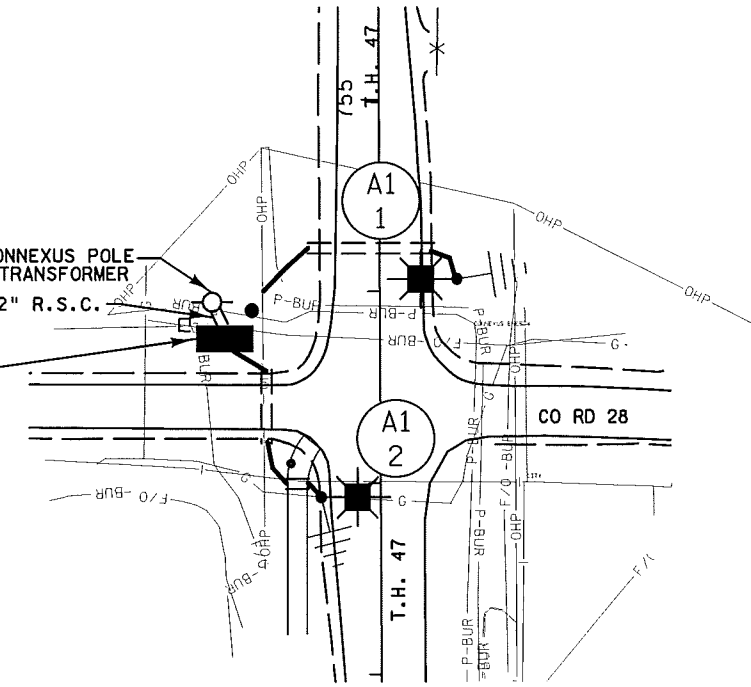
UTILITY OWNERSHIP	
BURIED GAS — G —	CENTERPOINT ENERGY
BURIED FIBER — F/O -BUR —	MIDCONTINENT
OVERHEAD ELECTRIC — OHP —	CONNEXUS
BURIED ELECTRIC — P-BUR —	CONNEXUS

B AND R DENOTE CURRENT CARRYING CONDUCTORS
W DENOTES NEUTRAL CONDUCTOR
FD. PT. 02A1
120/240 VOLT



S.O.P. CONNEXUS POLE MOUNTED TRANSFORMER
2" R.S.C.

FD. PT. 02A1
PAD MOUNTED SERVICE CABINET
TYPE RURAL LIGHTING AND FLASHING (RLF)
120/240V (METERED)
GROUND MOUNTED CAB. FOUNDATION.
2" R.S.C. 3-1/C #2 to
CONNEXUS ENERGY TRANSFORMER.



FEEDPOINT 02A1
LIGHTING STANDARDS AND FOUNDATIONS

NO.	STATION	LT.	RT.	LOCATION	TYPE
1	AS SHOWN		X	NB TH47	9-40 LED
2	AS SHOWN		X	SB TH47	9-40 LED

PLOTTED/REVISED: 2/5/2015

DISTRICT #: METRO
I/PLOT NAME: 18825-389.AS_BUILT
PATH & FILENAME: IP_PWP\1562293\18825-389.AS_BUILT.dgn

BY	DATE	REVISIONS	FEEDPOINT: 02A1 LOCATION: T.H. 47 at C.S.A.H. 28	LIGHTING PLAN
EK	02/2015	ASBUILTS: NO CHANGES	METER ADDRESS: 23710 ST FRANCIS BLVD NW, ST FRANCIS 55070.	
DRAWN BY: PB CKD BY: GB DATE: 10/2013			CERTIFIED BY: <i>Michael P. Gubinsky</i> LIC. NO. 19863 DATE: 2/5/2015	STATE PROJ. NO. 8825-389 SHEET NO. 6 OF 13 SHEETS