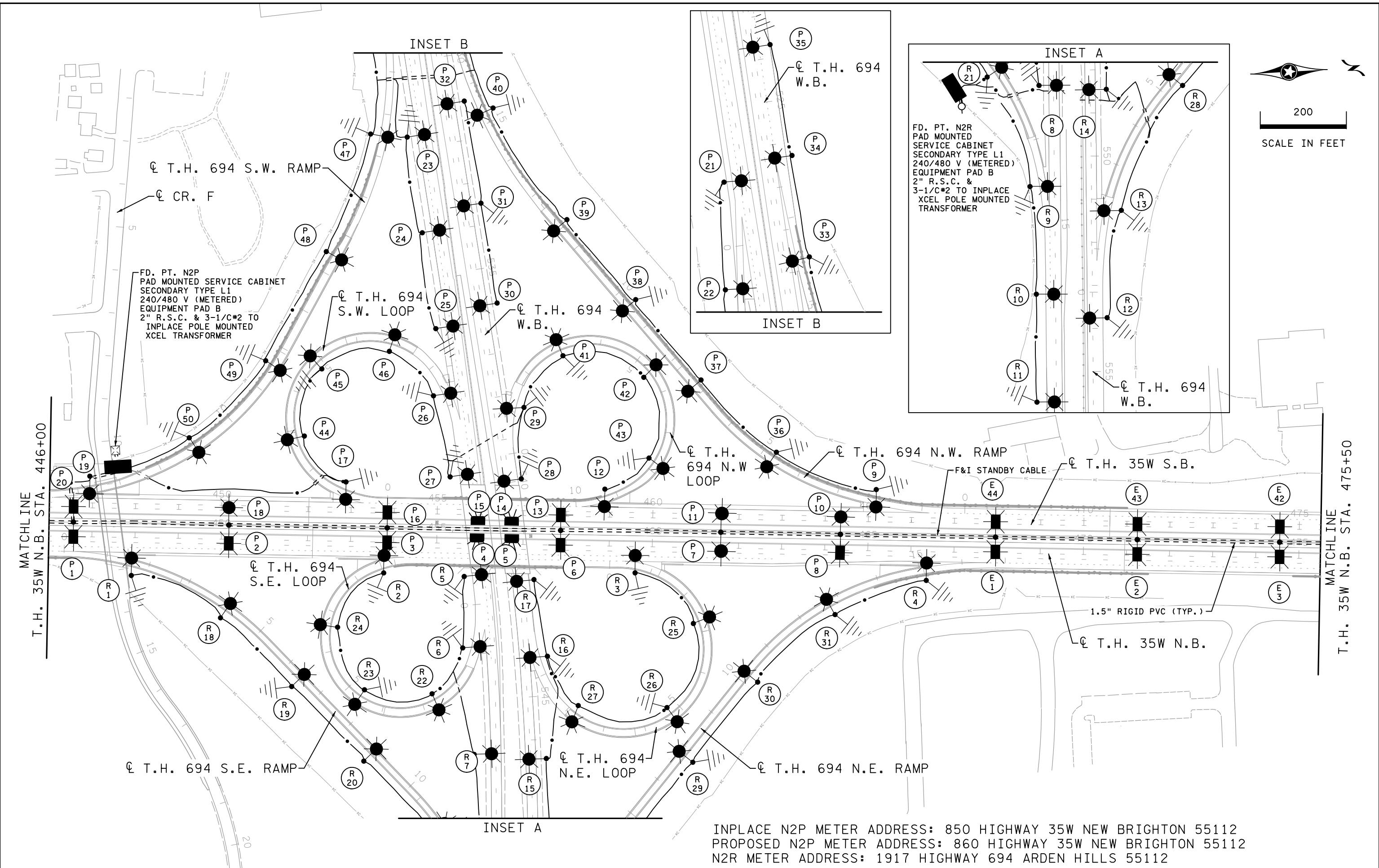


2:47:36 PM 12/13/2021 \\projects\2018\180051\CONSTRUCTION\Plan Sheets\cd6284180\_cb\_11130.dgn



INPLACE N2P METER ADDRESS: 850 HIGHWAY 35W NEW BRIGHTON 55112  
 PROPOSED N2P METER ADDRESS: 860 HIGHWAY 35W NEW BRIGHTON 55112  
 N2R METER ADDRESS: 1917 HIGHWAY 694 ARDEN HILLS 55112

NO	DATE	DWN	CKD	REVISIONS
2	12/18/19	AKS	MPM	RFC DP T-5
3	11/16/21	AKS	MPM	FDC 452
4	12/03/21			RECORD DRAWING



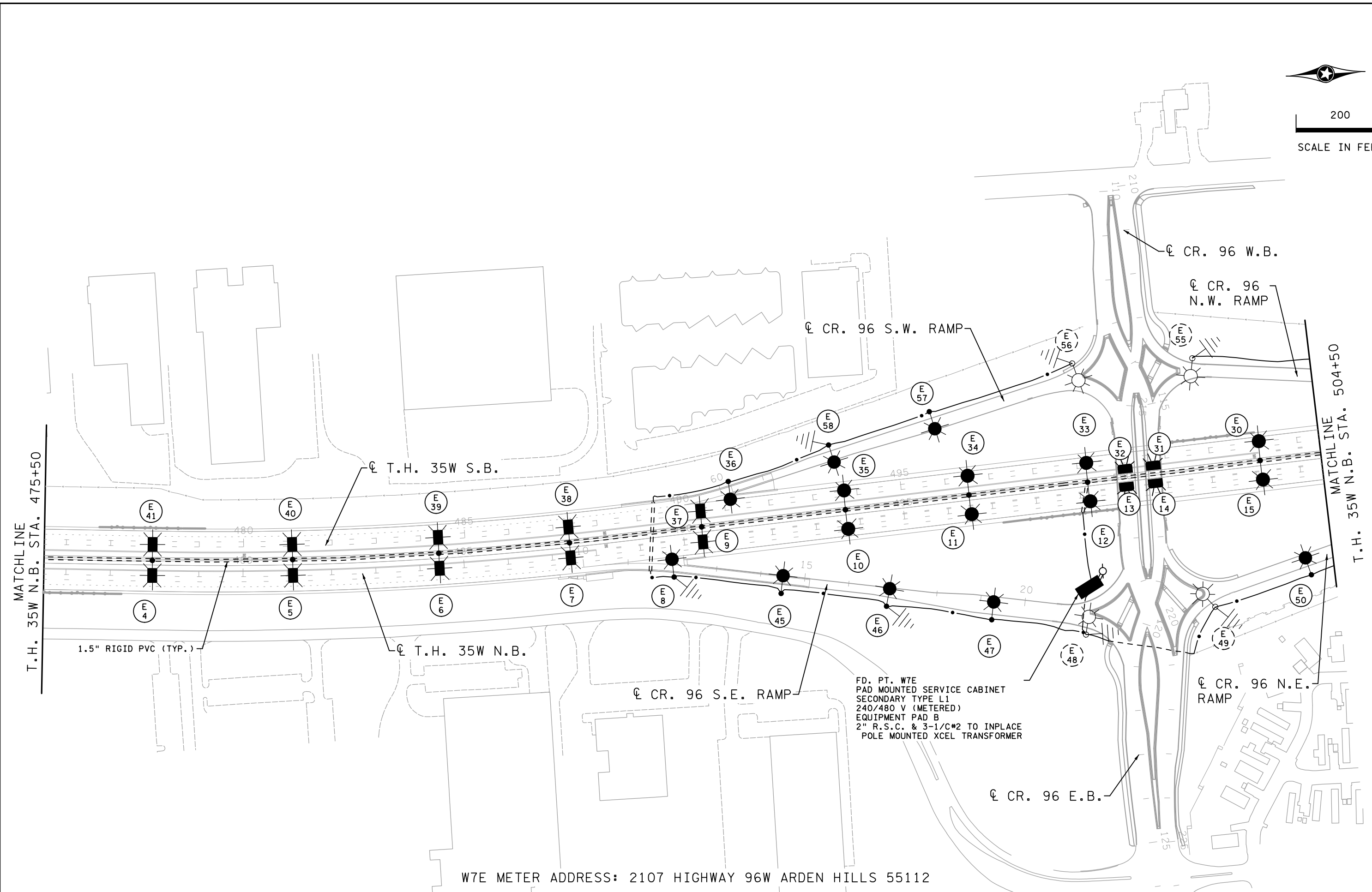
RECORD DRAWING NOTE: THESE RECORD DRAWINGS WERE DEVELOPED BASED ON THE PREVIOUS DRAWING REVISIONS AND INFORMATION TRANSMITTED FROM THE FIELD BY OTHERS. THE INFORMATION CONTAINED WITHIN THIS RECORD AS-BUILT PLAN REPRESENTS THE ACTUAL CONDITIONS FOR ALL CHANGES OF WHICH ALLIANT IS AWARE. FUTURE USERS OF THESE DRAWINGS SHOULD VERIFY AS-BUILT CONDITIONS IN THE FIELD IN ALL CIRCUMSTANCES.

LIGHTING PLANS  
 FD. PTS. N2P & N2R LAYOUT

I-35W NORTH MNPASS DB (S.P. 6284-180)  
 SHEET NO. LL41 OF LL67 SHEETS



200  
SCALE IN FEET



W7E METER ADDRESS: 2107 HIGHWAY 96W ARDEN HILLS 55112

MATCHLINE  
T.H. 35W N.B. STA. 475+50

MATCHLINE  
T.H. 35W N.B. STA. 504+50

2:47:49 PM  
12/3/2021  
C:\Projects\2018\18005\CONSTRUCTION\Plan Sheets\cd6284180\_cb\_11135.dgn

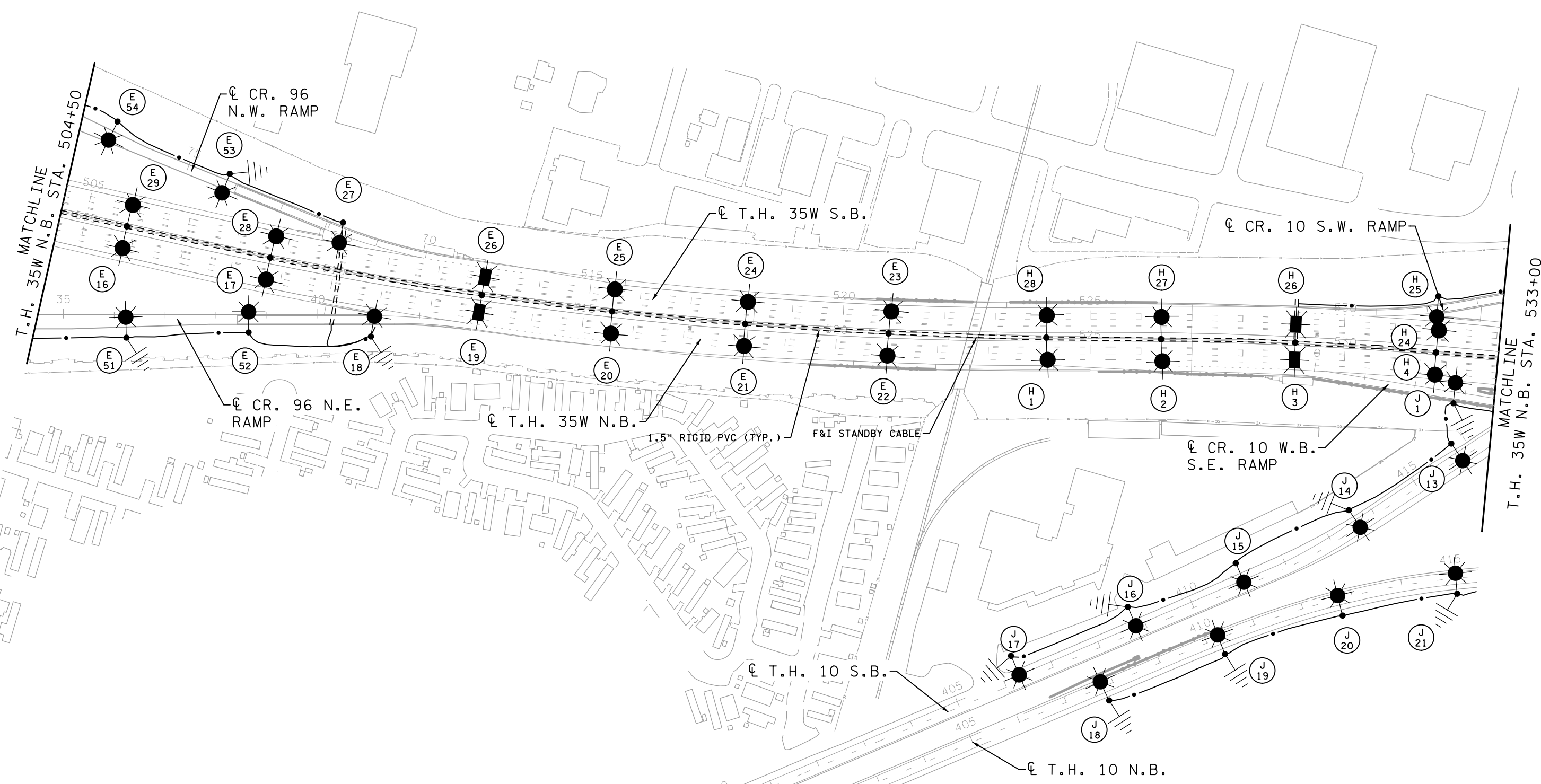
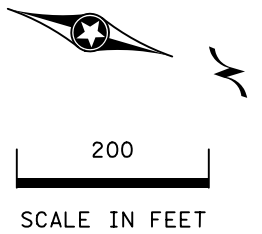
3	05/27/20	AKS	MPM	FDC 194
4	07/30/20	AKS	MPM	FDC 254
5	12/03/21			RECORD DRAWING
NO	DATE	DWN	CKD	REVISIONS



RECORD DRAWING NOTE: THESE RECORD DRAWINGS WERE DEVELOPED BASED ON THE PREVIOUS DRAWING REVISIONS AND INFORMATION TRANSMITTED FROM THE FIELD BY OTHERS. THE INFORMATION CONTAINED WITHIN THIS RECORD AS-BUILT PLAN REPRESENTS THE ACTUAL CONDITIONS FOR ALL CHANGES OF WHICH ALLIANT IS AWARE. FUTURE USERS OF THESE DRAWINGS SHOULD VERIFY AS-BUILT CONDITIONS IN THE FIELD IN ALL CIRCUMSTANCES.

LIGHTING PLANS  
FD. PT. W7E LAYOUT

I-35W NORTH MNPASS DB (S.P. 6284-180)  
SHEET NO. LL44 OF LL67 SHEETS



5:47:35 PM  
 12/11/2021  
 C:\Projects\2018\18005\CONSTRUCTION\Plan Sheets\cd6284180\_cb\_11140.dgn

NO	DATE	DWN	CKD	REVISIONS
0	05/22/19	AKS	MPM	RFC DP T-6
1	12/18/19	AKS	MPM	RFC DP T-5
2	12/03/21			RECORD DRAWING



**RECORD DRAWING NOTE:** THESE RECORD DRAWINGS WERE DEVELOPED BASED ON THE PREVIOUS DRAWING REVISIONS AND INFORMATION TRANSMITTED FROM THE FIELD BY OTHERS. THE INFORMATION CONTAINED WITHIN THIS RECORD AS-BUILT PLAN REPRESENTS THE ACTUAL CONDITIONS FOR ALL CHANGES OF WHICH ALLIANT IS AWARE. FUTURE USERS OF THESE DRAWINGS SHOULD VERIFY AS-BUILT CONDITIONS IN THE FIELD IN ALL CIRCUMSTANCES.

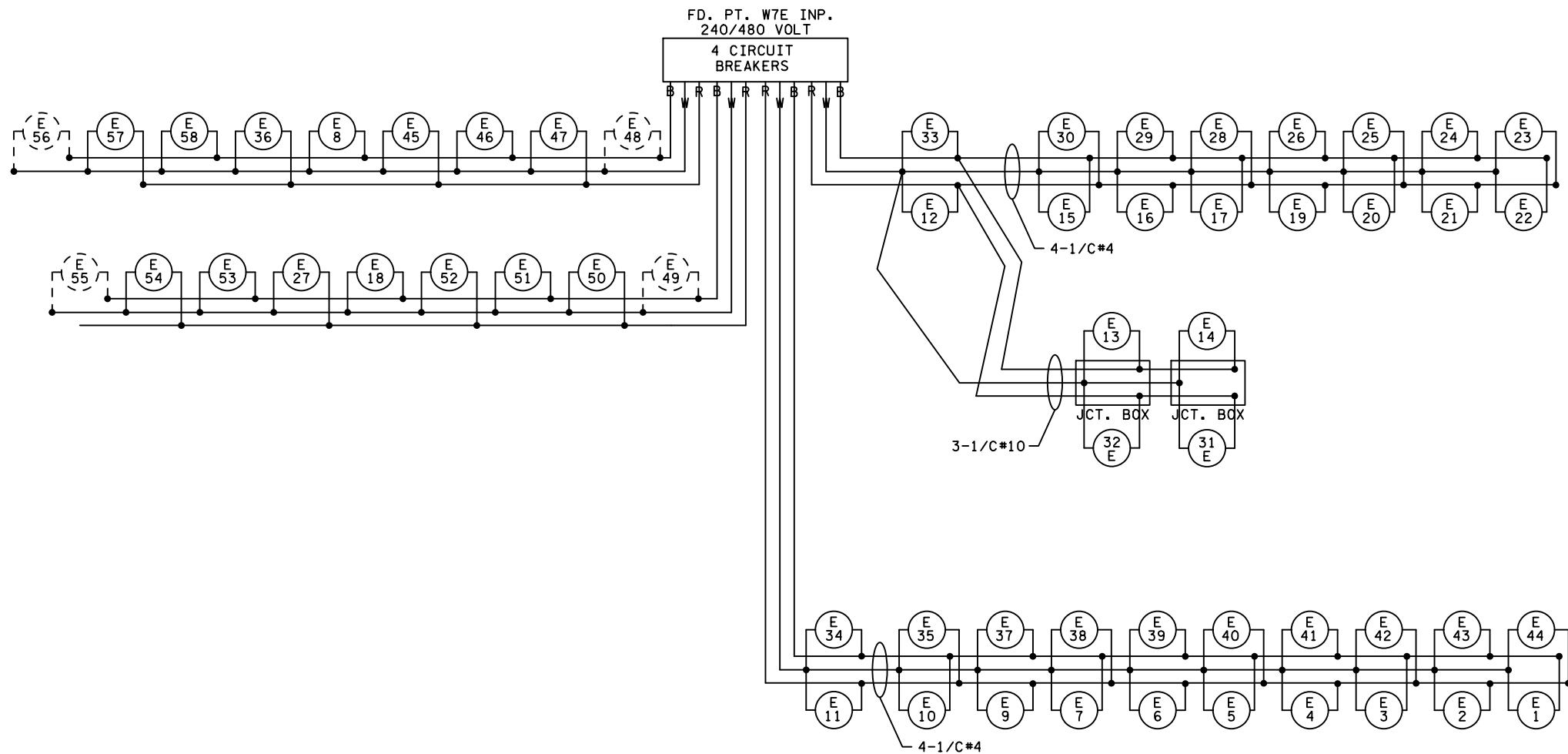
**LIGHTING PLANS**  
 FD. PT. W7E LAYOUT

**I-35W NORTH MYPASS DB (S.P. 6284-180)**  
 SHEET NO. LL45 OF LL67 SHEETS

FEEDPOINT W7E  
LIGHTING STANDARDS AND FOUNDATIONS

NO.	STATION	LT.	RT.	LOCATION	TYPE	LUMINAIRE
1	467+96	-		T.H. 35W N.B.	6BD-49	5 LANE
44						5 LANE
2	471+25	-		T.H. 35W N.B.	6BD-49	5 LANE
43						5 LANE
3	474+55	-		T.H. 35W N.B.	6BD-49	5 LANE
42						5 LANE
4	477+95	-		T.H. 35W N.B.	6BD-49	5 LANE
41						5 LANE
5	481+13	-		T.H. 35W N.B.	6BD-49	5 LANE
40						5 LANE
6	484+44	-		T.H. 35W N.B.	6BD-49	5 LANE
39						5 LANE
7	487+42	-		T.H. 35W N.B.	6BD-49	5 LANE
38						5 LANE
8	12+06	-		C.R. 96 S.E. RAMP	9-49	49 FOOT
9	490+43	-		T.H. 35W N.B.	6BD-49	5 LANE
37						5 LANE
10	493+70	-		T.H. 35W N.B.	6BD-49	49 FOOT
35						49 FOOT
11	496+50	-		T.H. 35W N.B.	6BD-49	49 FOOT
34						49 FOOT
12	499+20	-		T.H. 35W N.B.	6BD-49	49 FOOT
33						49 FOOT
13	500+06	-		T.H. 35W N.B.	UNDERPASS	LED
14	500+72	-		T.H. 35W N.B.	UNDERPASS	LED
15	503+12	-		T.H. 35W N.B.	6BD-49	49 FOOT
30						49 FOOT
16	505+82	-		T.H. 35W N.B.	6BD-49	49 FOOT
29						49 FOOT
17	508+71	-		T.H. 35W N.B.	6BD-49	49 FOOT
28						49 FOOT
18	41+04	-		C.R. 96 N.E. RAMP	9-49	49 FOOT
19	512+96	-		T.H. 35W N.B.	6BD-49	5 LANE
26						5 LANE
20	515+55	-		T.H. 35W N.B.	6BD-49	49 FOOT
25						49 FOOT
21	518+19	-		T.H. 35W N.B.	6BD-49	49 FOOT
24						49 FOOT
22	521+02	-		T.H. 35W N.B.	6BD-49	49 FOOT
23						49 FOOT
27	71+77	-		C.R. 96 N.W. RAMP	9-49	49 FOOT
31	500+71	-		T.H. 35W S.B.	UNDERPASS	LED
32	500+07	-		T.H. 35W S.B.	UNDERPASS	LED
36	59+77	-		C.R. 96 S.W. RAMP	9-49	49 FOOT
45	14+51	-		C.R. 96 S.E. RAMP	9-40	40 FOOT
46	16+90	-		C.R. 96 S.E. RAMP	9-40	40 FOOT
47	19+30	-		C.R. 96 S.E. RAMP	9-40	40 FOOT
48	INPLACE	-		C.R. 96 S.E. RAMP	9-40	40 FOOT
49	INPLACE	-		C.R. 96 N.E. RAMP	9-40	40 FOOT
50	33+85	-		C.R. 96 N.E. RAMP	9-40	40 FOOT
51	36+24	-		C.R. 96 N.E. RAMP	9-40	40 FOOT
52	38+64	-		C.R. 96 N.E. RAMP	9-40	40 FOOT
53	74+19	-		C.R. 96 N.W. RAMP	9-40	40 FOOT
54	76+62	-		C.R. 96 N.W. RAMP	9-40	40 FOOT
55	INPLACE	-		C.R. 96 N.W. RAMP	9-40	40 FOOT
56	INPLACE	-		C.R. 96 S.W. RAMP	9-40	40 FOOT
57	54+96	-		C.R. 96 S.W. RAMP	9-40	40 FOOT
58	57+36	-		C.R. 96 S.W. RAMP	9-40	40 FOOT

DASHED LINE INDICATES INPLACE ITEMS  
B AND R DENOTE CURRENT CARRYING CONDUCTORS  
W DENOTES NEUTRAL CONDUCTOR



SPECIFIC NOTE:

- ① RENUMBER INPLACE LIGHTING UNIT.

2:47:54 PM 12/31/2021 \\projects\2018\18005\CONSTRUCTION\Plan Sheets\cd6284180\_cd\_11141.dgn

3	05/27/20	AKS	MPM	FDC 194
4	07/30/20	AKS	MPM	FDC 254
5	12/03/21			RECORD DRAWING
NO	DATE	DWN	CKD	REVISIONS



RECORD DRAWING NOTE: THESE RECORD DRAWINGS WERE DEVELOPED BASED ON THE PREVIOUS DRAWING REVISIONS AND INFORMATION TRANSMITTED FROM THE FIELD BY OTHERS. THE INFORMATION CONTAINED WITHIN THIS RECORD AS-BUILT PLAN REPRESENTS THE ACTUAL CONDITIONS FOR ALL CHANGES OF WHICH ALLIANT IS AWARE. FUTURE USERS OF THESE DRAWINGS SHOULD VERIFY AS-BUILT CONDITIONS IN THE FIELD IN ALL CIRCUMSTANCES.

LIGHTING PLANS  
FD. PT. W7E CHART & WIRING DIAGRAM

I-35W NORTH MNPASS DB (S.P. 6284-180)  
SHEET NO. LL46 OF LL67 SHEETS